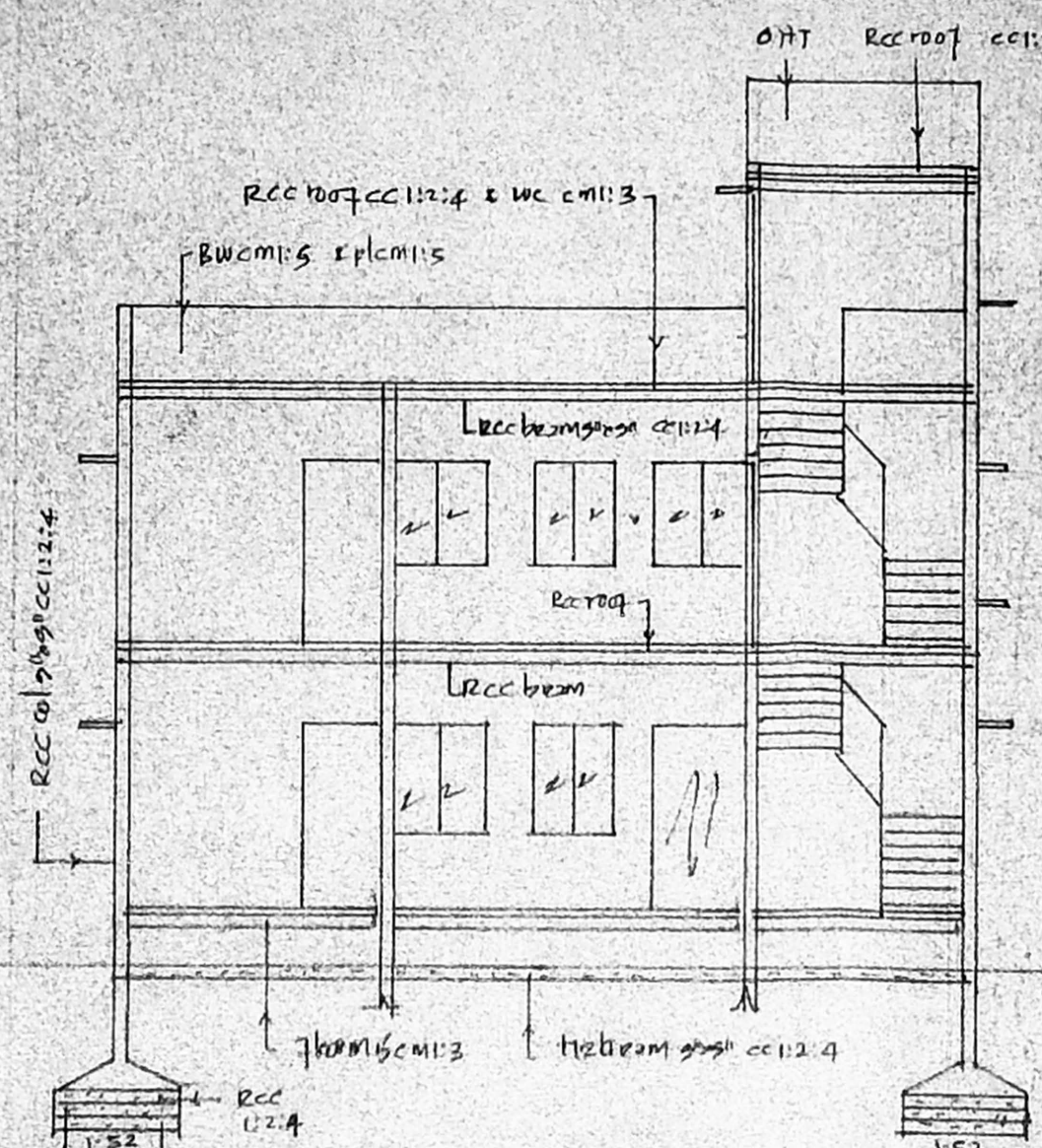



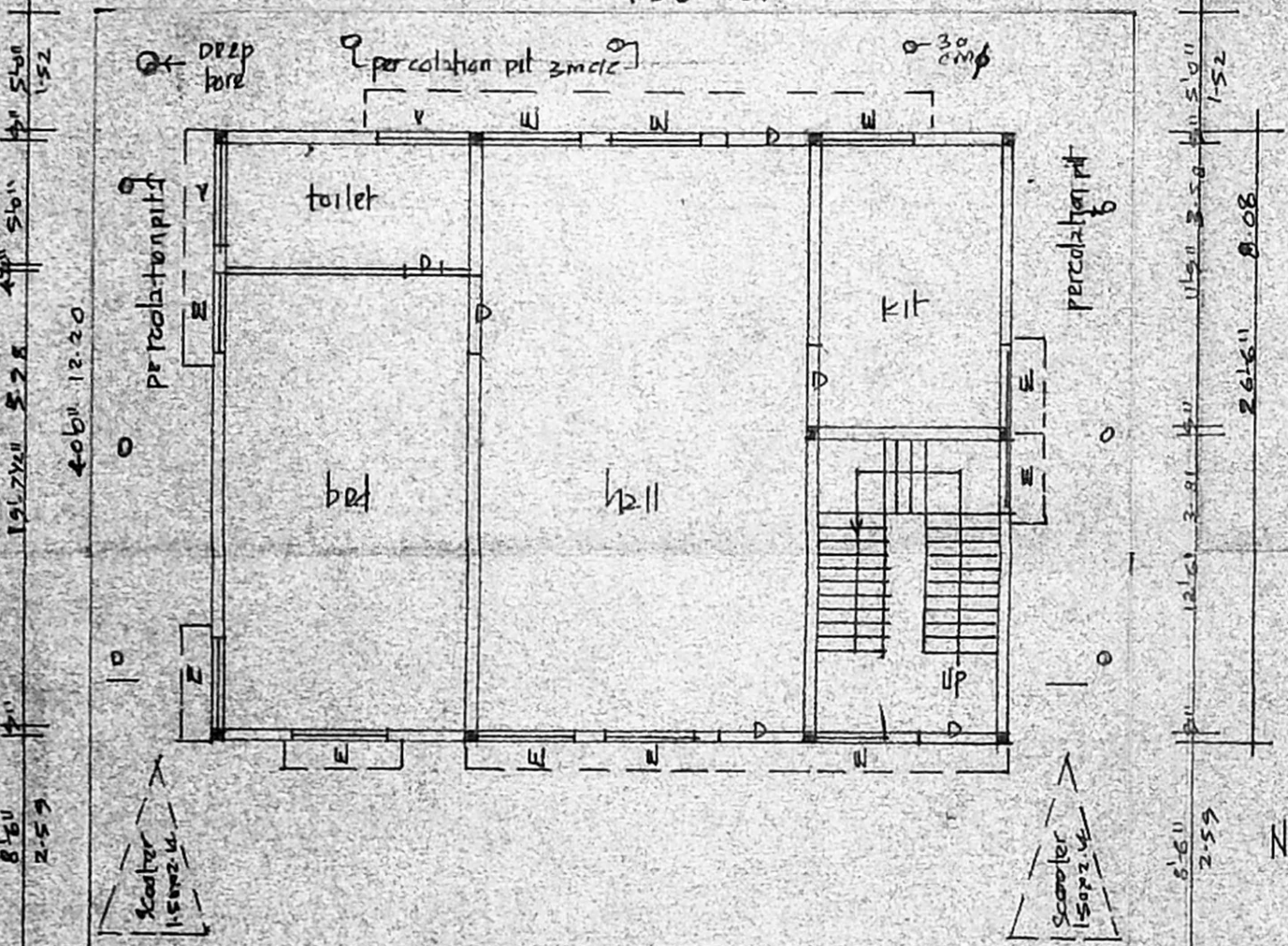
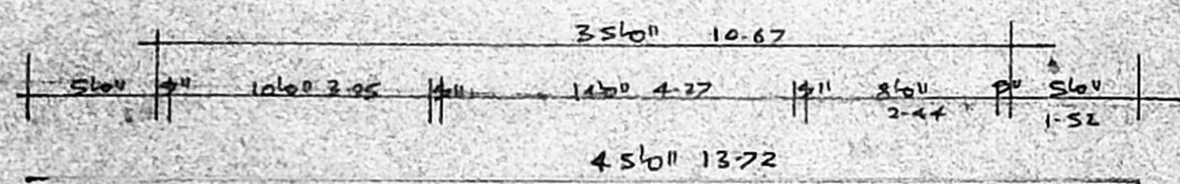
Front elevation



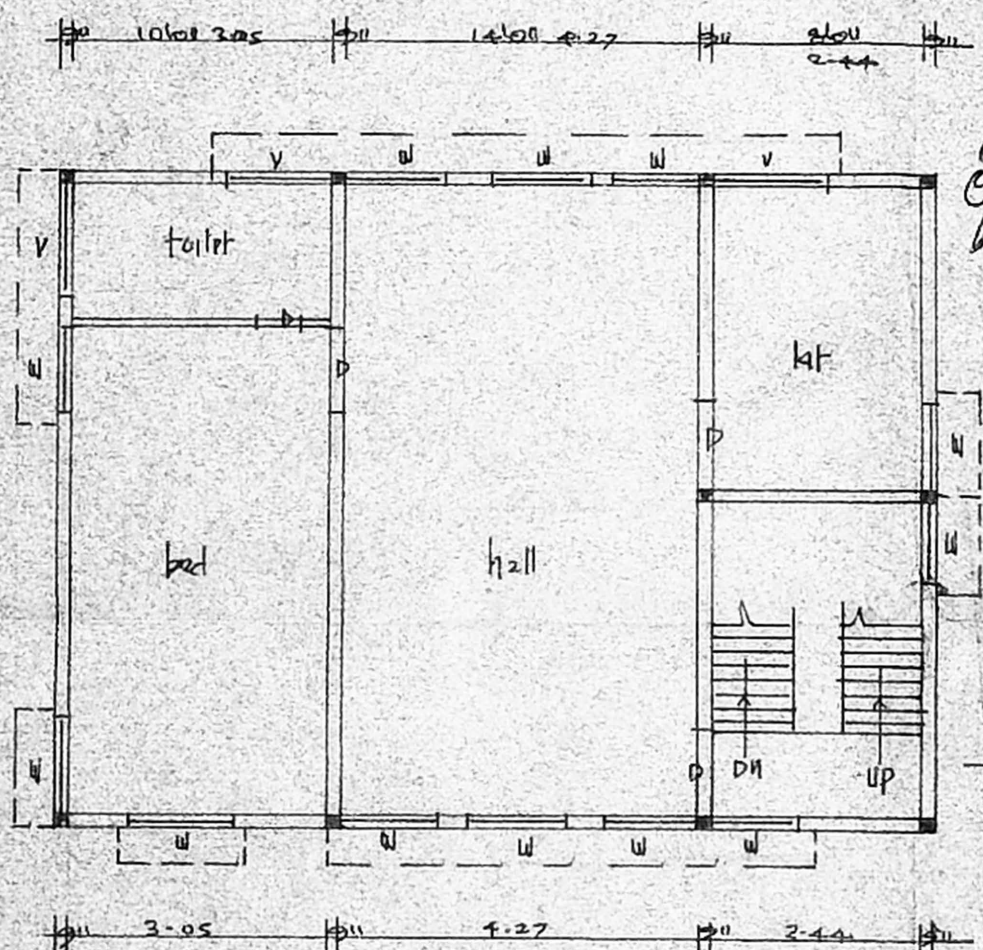
SECTION ON AA



percolation pit for RAIN WATER

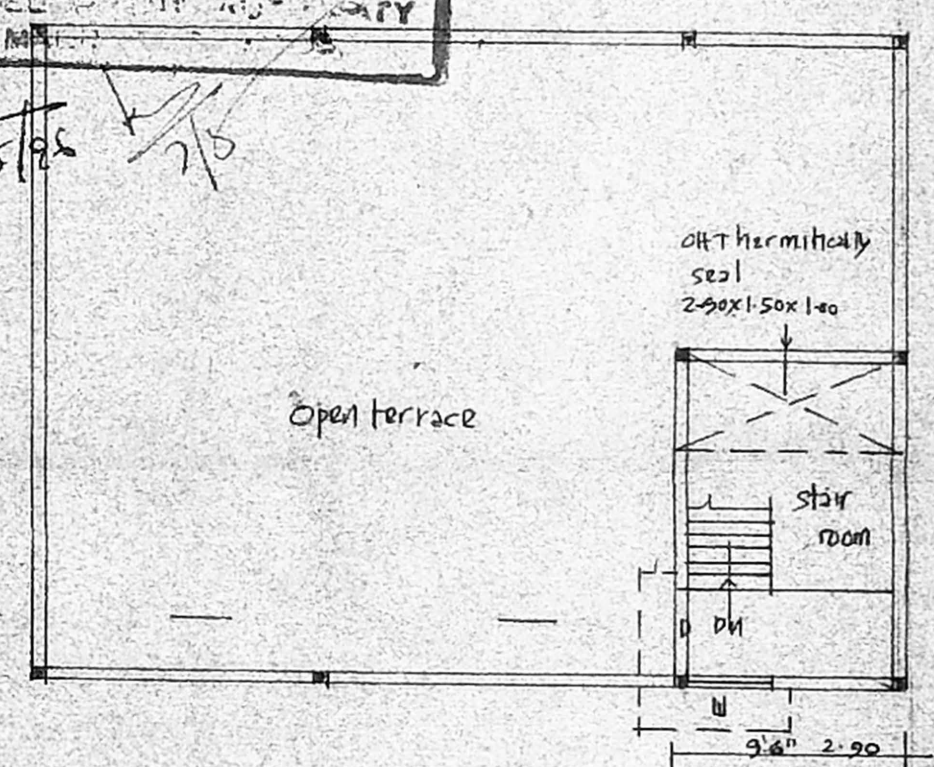


Anthony church street (3-35) Ground floor plan cum site plan



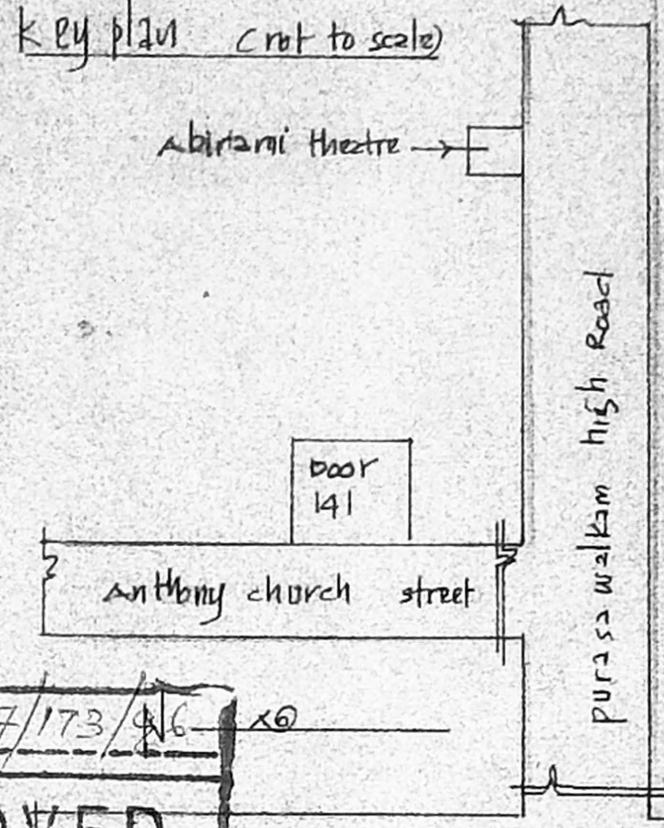
1st floor plan

A/20287/173/16
 Planning Permit No. **APPROVED**
 SUBJECT TO THE CONDITIONS OF THIS OFFICE LETTER
 A/29073/95 9-5-96
 FOR MEMBERS OF THE MADRAS MUNICIPAL CORPORATION DEVELOPMENT DEPARTMENT



Roof floor plan

Key plan (not to scale)



R.P. Sundaraj
 A/29073/95
 2/4/96

plan showing the proposed construction at door-141
 purasawalkam high road (Facing Anthony church street)

RS 3041/19 DL-70 ZONE-S SCALE 1:100

- 1) Anstall (KUALALAI)
- 2) S. Shanbal Rajan (K. SHANBAL JAIN) OWNERS

K. VENKATACHALAM, B.Sc. (Engg) M.I.E.,
 Class I Licensed Surveyor No. 98
 CORPORATION OF MADRAS
 L. Surveyor 16 BHARATHI ROAD,
 CHITTA PLATS No. 3,
 PERAMBUR-600 011
 Ph: 577779

- Joineries
- D-Door (00x2-14 D1-075x2-14 0-001)
 - W-Window-09x1-37
 - V-ventilator-1-22x0-61

Ref
 proposal road street

extent
 plot 167.22 m² GE 86.16 m² FF 86.16 m²